




ARROYO SECO WATERSHED  
 Los Angeles County Department of Public Works  
 November 16, 2000

**LEGEND**

-  ARROYO SECO WATERSHED
-  FLOOD CHANNELS
-  TRIBUTARIES, RIVERS & STREAMS



Data contained in this map is produced in whole or part from the Thomas Bros. Maps® digital database. This map is copyrighted, and reproduced with permission granted by Thomas Bros. Maps®. All rights reserved.